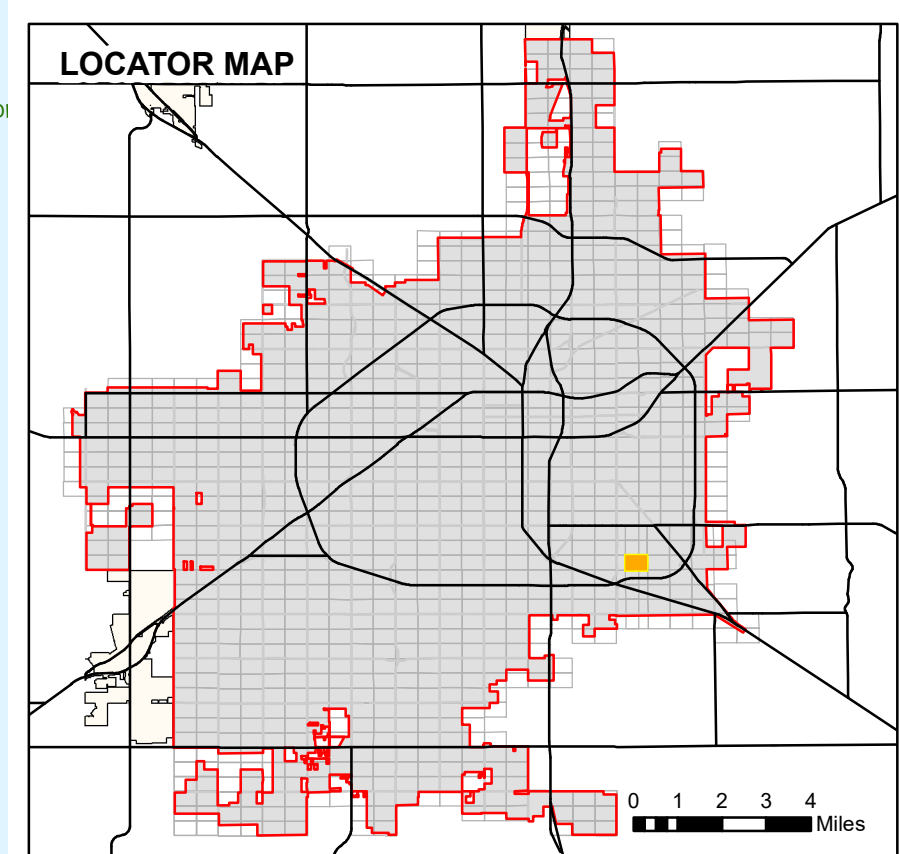


227E




- Lot Lines
- Block Lines
- Railroad Track
- ROW Subsections
- City Limits
- Use License
- Utility, Access, or Garbage Service Easement
- Utility Equipment Easement
- Stormwater Line Easement
- Drainage Easement
- Street Dedication Deed
- Alley Dedication Deed
- Park Dedication Deed
- Property Acquisition Deed
- Property Divestiture Deed
- Right-of-Way Easement
- Plat Dedicated Right-of-Way
- Railroad Deed or Spur Easement
- State Deed or Right-of-Way Easement
- Closed/Abandoned by Ordinance
- Neighboring Map Number

NOTES:  
 1. All radii are 15' unless otherwise noted.  
 2. See plat files for curve data and misc. dimensions not shown for clarity.  
 3. Abbreviations:

AC - Closed Alley	OPE - Overhead Power Line Easement
ACE - Access/Public Access Easement	OPSP - Open Space Easement
ADD - Alley Dedication Deed	ORD - Ordinance
AUL - Alley Use License	PAC - Pedestrian Access Easement
BSE - Bus Shelter Easement	PDD - Park Dedication Deed
CAE - Closed Access Easement	PEE - Pedestal Easement
CDE - Closed Drainage Easement	RET - Petroleum/Oil Line Easement
CCE - Communications Equipment Easement	PPP - Primary Flexibility Point Easement
CGE - Closed Garbage Service Easement	PUD - Public Use Dedication Easement
CRAE - Cross Access Easement	QCD - Quit Claim Deed
CUE - Closed Utility Easement	RES - Release
DD - Dedication Deed	RES - Resolution
DPE - Dumpster Pile Easement	ROE - Release of Easement
DRD - Drainage Ditch Easement	ROW - Right of Way Easement
DRE - Drainage Easement	RPZ - Runway Protection Zone Easement
DUE - Drainage & Underground Utility Easement	RSD - Railroad Deed
DWOW - Deed Without Warranty	RSE - Railroad Spur Easement
EDB - Emission Disposal Building	SAI - Service Area Interface Easement
ESMT - Easement (Unspecified)	SBE - Substitution Easement
EUL - Easement Use License	SC - Closed Street
EVAE - Emergency Vehicle Access Easement	SD - Street Dedication Deed
EXCH - Exchange Deed	SEE - Sealing Enclosure Easement
FE - Fence Easement	SEE - Sidelwalk Easement
FHE - Fire Hydrant Easement	SLP - Sign Easement
FPE - Fire Line/Protection Easement	SLS - Slope Easement
FSUWE - Fence Setback and Utility Working Easement	SLS - Salt Water Line Easement
GD - GR Deed	SSE - Sanitary Sewer Easement
GFE - Gas Facilities Easement	SUL - Street Use License
GSE - Garbage Service/Collection Easement	SWE - Underground Stormwater Line Easement
GTE - Gas Meter and Telephone Pedestal Easement	SWS - Stormwater Storage Easement
GWE - Guy Wire Easement	TAC - Telephone Apparatus Cabinet Easement
IEE - Ingress-Egress Easement	TPE - Transformer Pad Easement
JBE - Junction Box Easement	UCE - Underground Communications Line Easement
JUD - Judgment/Agreed Judgment	UEE - Underground Electric Line Easement
LNDE - Landscape Easement	UGE - Underground Gas Line Easement
LSE - Lift Station Easement	USE - Underground Street Light Cable Easement
LL - Land Use License	UUE - Underground Utility Easement
MAE - Maintenance Access Easement	UUE - Underground Utility, Pedestal, & Meter Easement
MHE - Marhole Easement	UWE - Underground Water Line Easement
MWP - Monitor Well Permit	UWSE - Underground Water & Sewer Line Easement
NAME - Street Name Change	VAC - Vacated Plat
OCE - Overhead Communications Line Easement	WD - Warranty Deed
OHE - Overhang Easement	WELL - Well Easement
	WWE - Underground Waste Water Line Easement

Public Works Engineering  
 P O Box 2000  
 1625 13th Street  
 Lubbock, TX 79457

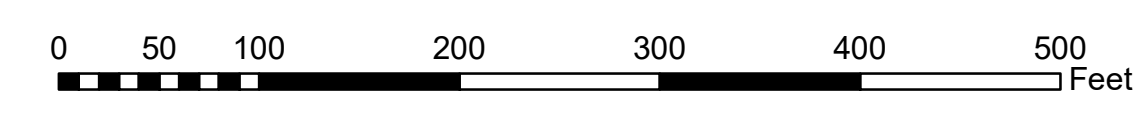


Reference Scale: 1:1,200  
 Date: 4/3/2024

Base Map 56  
 Block-Section S-2

**ROW**  
**SECTIONAL MAP**

**227E**



PLEASE VERIFY ALL DIMENSIONS AND RIGHT OF WAY INFORMATION WITH OFFICIAL PLATS AND SEPARATE INSTRUMENT DOCUMENTS.

As required by SECTION 1, CHAPTER 2051, SUBCHAPTER D, GEOSPATIAL DATA PRODUCTS of the Government Code, the City of Lubbock hereby provides notice that the data on this map was created by the City of Lubbock. Any data that appears to represent property boundaries is for informational purposes and may not have been prepared or be suitable for legal, engineering, or surveying purposes. It does not represent an on-the-ground survey and represents only the approximate relative location of property boundaries.