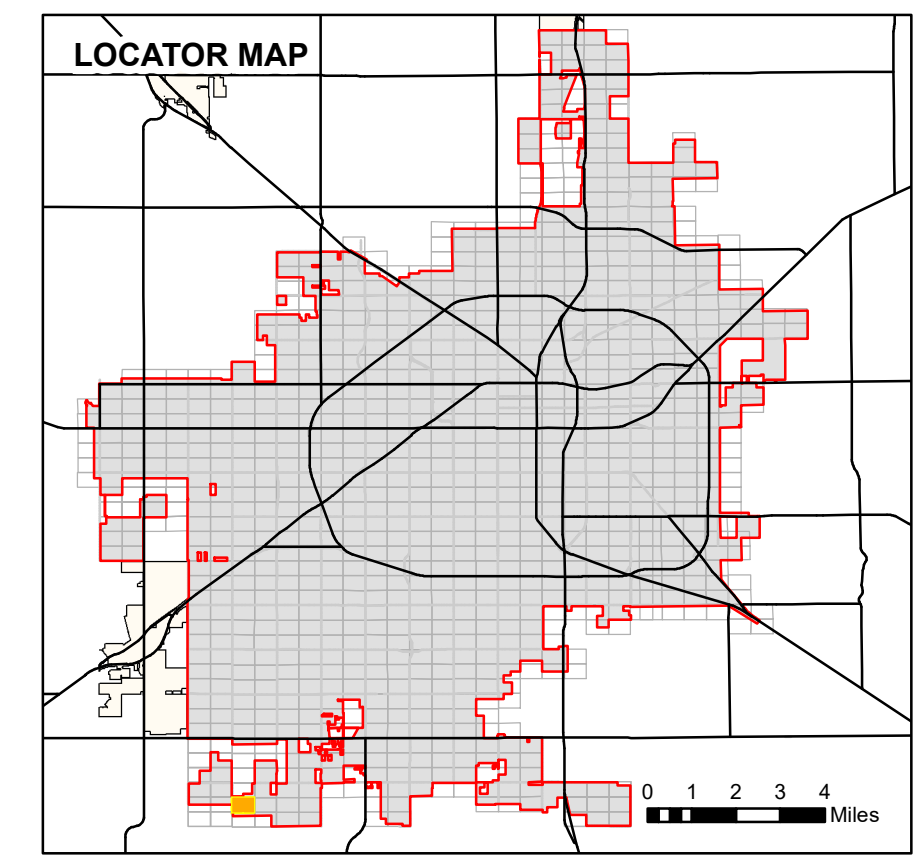




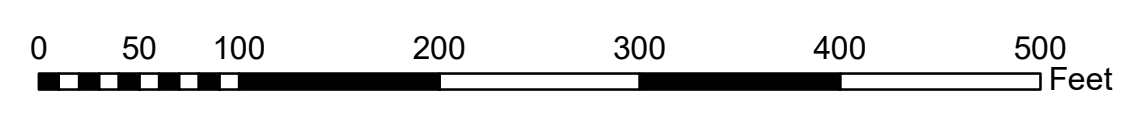
1949



- Lot Lines
- Block Lines
- Railroad Track
- ROW Subsections
- City Limits
- Use License
- Utility, Access, or Garbage Service Easement
- Stormwater Line Easement
- Drainage Easement
- Street Dedication Deed
- Alley Dedication Deed
- Park Dedication Deed
- Property Acquisition Deed
- Property Divestiture Deed
- Right-of-Way Easement
- Plat Dedicated Right-of-Way
- Railroad Deed or Spur Easement
- State Deed or Right-of-Way Easement
- Closed/Abandoned by Ordinance
- Neighboring Map Number

NOTES:
 1. All radii are 15' unless otherwise noted.
 2. See plat files for curve data and misc. dimensions not shown for clarity.
 3. Abbreviations:


AC - Closed Alley	OPE - Overhead Power Line Easement
ACE - Access/Public Access Easement	OPSP - Open Space Easement
ADD - Alley Dedication Deed	ORD - Ordinance
AUL - Alley Use License	PAE - Pedestrian Access Easement
BSE - Bus Shelter Easement	PDD - Park Dedication Deed
CAE - Closed Access Easement	PEE - Pedestal Easement
CDE - Closed Drainage Easement	PELE - Pedestrian/Leisure Line Easement
CEE - Communications Equipment Easement	PPP - Primary Flexibility Point Easement
CGE - Closed Garbage Service Easement	PUPD - Public Use Dedication Easement
CRAE - Cross Access Easement	REL - Release
CUE - Closed Utility Easement	RES - Resolution
DD - Dedication Deed	ROE - Release of Easement
DPE - Dumpster Pad Easement	ROW - Right of Way Easement
DRD - Drainage Ditch Easement	RPZ - Runway Protection Zone Easement
DRE - Drainage Easement	RSD - Railroad Deed
DUE - Drainage & Underground Utility Easement	RSE - Railroad Spur Easement
DWOW - Deed Without Warranty	RSR - Easement Reservation
EDB - Emission Disposal Building	SAI - Service Area Interface Easement
ESMT - Easement (Unspecified)	SBE - Substation Easement
EUL - Easement Use License	SC - Closed Street
EVAE - Emergency Vehicle Access Easement	SD - Street Dedication Deed
EXCH - Exchange Deed	SEE - Switching Enclosure Easement
FE - Fence Easement	SE - Sign Easement
FHE - Fire Hydrant Easement	SLP - Skips Easement
FPE - Fire Line/Protection Easement	SLS - Salt Water Line Easement
FSUWE - Fence Setback and Utility Working Easement	SSE - Sanitary Sewer Easement
GD - GR Deed	SUL - Street Use License
GFE - Gas Facilities Easement	SWE - Underground Stormwater Line Easement
GSE - Garbage Service/Collection Easement	SWS - Stormwater Storage Easement
GTE - Gas Meter and Telephone Pedestal Easement	TAC - Telephone Apparatus Cabinet Easement
GWE - Guy Wire Easement	TPE - Transformer Pad Easement
IEE - Egress Easement	UCE - Underground Communications Line Easement
JBE - Junction Box Easement	UEE - Underground Electric Line Easement
JUD - Judgment/Agreed Judgment	UGE - Underground Gas Line Easement
LNDE - Landscape Easement	ULC - Underground Street Light Cable Easement
LSE - Lift Station Easement	UUE - Underground Utility, Pedestal, & Meter Easement
LLL - Land Use License	UVE - Underground Vault Easement
MAE - Maintenance Access Easement	UWE - Underground Water Line Easement
MHE - Manhole Easement	UWSE - Underground Water & Sewer Line Easement
MWP - Monitor Well Permit	VAC - Vacated Plat
NAME - Street Name Change	WD - Warranty Deed
OCE - Overhead Communications Line Easement	WELL - Well Easement
OHE - Overhang Easement	WWE - Underground Waste Water Line Easement



PLEASE VERIFY ALL DIMENSIONS AND RIGHT OF WAY INFORMATION WITH OFFICIAL PLATS AND SEPARATE INSTRUMENT DOCUMENTS.

As required by SECTION 1, CHAPTER 2051, SUBCHAPTER D, GEOSPATIAL DATA PRODUCTS of the Government Code, the City of Lubbock hereby provides notice that the data on this map was created by the City of Lubbock. Any data that appears to represent property boundaries is for informational purposes and may not have been prepared or be suitable for legal, engineering, or surveying purposes. It does not represent an on-the-ground survey and represents only the approximate relative location of property boundaries.

Public Works Engineering
 P O Box 2000
 1625 13th Street
 Lubbock, TX 79457



Reference Scale: 1:1,200
 Date: 4/4/2024

Base Map 321
Block-Section

ROW
SECTIONAL MAP

1949