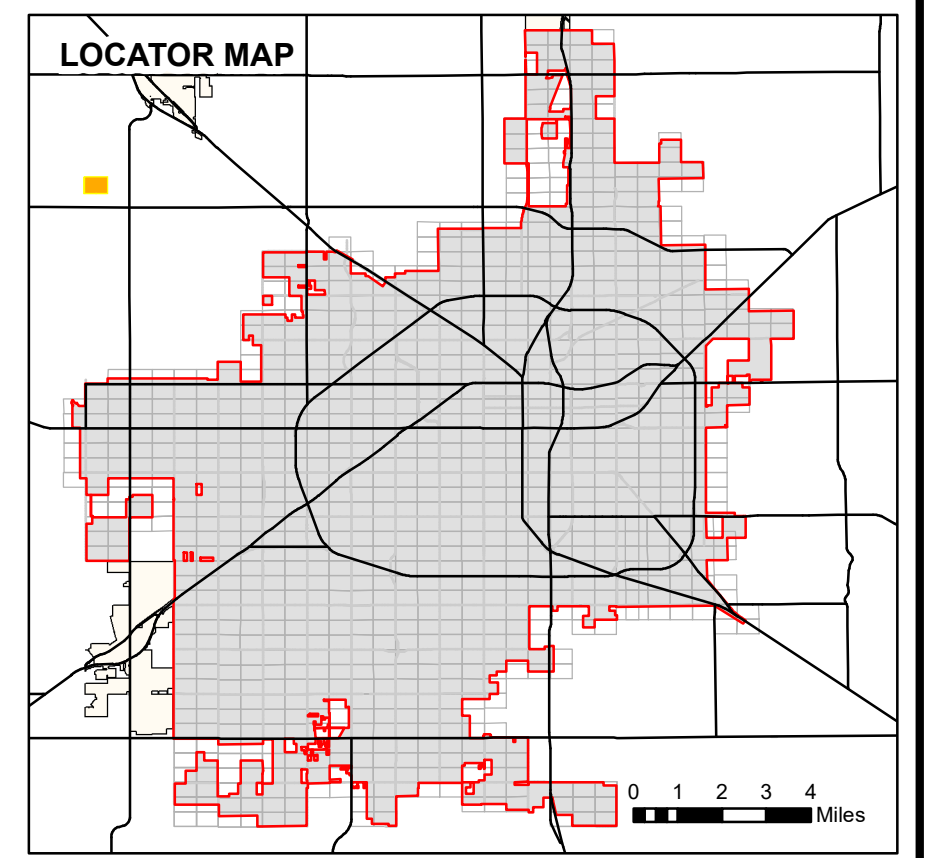




1900

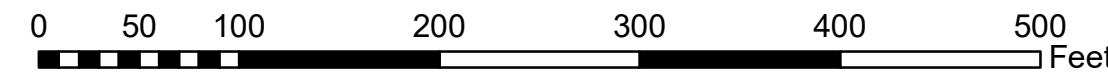
1901



- Lot Lines
- Block Lines
- Railroad Track
- ROW Subsections
- City Limits
- Use License
- Utility, Access, or Garbage Service Easement
- Stormwater Line Easement
- Drainage Easement
- Street Dedication Deed
- Alley Dedication Deed
- Park Dedication Deed
- Property Acquisition Deed
- Property Divestiture Deed
- Right-of-Way Easement
- Plat Dedicated Right-of-Way
- Railroad Deed or Spur Easement
- State Deed or Right-of-Way Easement
- Closed/Abandoned by Ordinance
- Neighboring Map Number

- NOTES:**
1. All radii are 15' unless otherwise noted.
  2. See plat files for curve data and misc. dimensions not shown for clarity.
  3. Abbreviations:
- |  |   |
|--|---|
| <p>AC - Closed Alley<br/>         ACE - Access/Public Access Easement<br/>         ADD - Alley Dedication Deed<br/>         AL - Alley Use License<br/>         BSE - Bus Shelter Easement<br/>         CAE - Closed Access Easement<br/>         CDE - Closed Drainage Easement<br/>         CEE - Communications Equipment Easement<br/>         CGE - Closed Garbage Service Easement<br/>         CRAE - Cross Access Easement<br/>         CUE - Closed Utility Easement<br/>         DD - Dedication Deed<br/>         DPE - Dumpster Pad Easement<br/>         DRD - Drainage Ditch Easement<br/>         DRE - Drainage Easement<br/>         DUE - Drainage &amp; Underground Utility Easement<br/>         DWOW - Deed Without Warranty<br/>         EDE - Emission Disposal Building<br/>         ESMT - Easement (Unspecified)<br/>         EUL - Easement Use License<br/>         EVAE - Emergency Vehicle Access Easement<br/>         EXCH - Exchange Deed<br/>         FE - Fence Easement<br/>         FHE - Fire Hydrant Easement<br/>         FPE - Fire Line/Protection Easement<br/>         FSLWE - Fence Setback and Utility Working Easement<br/>         GD - GR Deed<br/>         GFE - Gas Facilities Easement<br/>         GSE - Garbage Service/Collection Easement<br/>         GTE - Gas Meter and Telephone Pedestal Easement<br/>         GWE - Guy Wire Easement<br/>         IEE - Egress Easement<br/>         JBE - Junction Box Easement<br/>         JUD - Judgment/Agreed Judgment<br/>         LNSE - Landscape Easement<br/>         LSE - Lift Station Easement<br/>         LLL - Land Use License<br/>         MAE - Maintenance Access Easement<br/>         MHE - Marhole Easement<br/>         MWP - Monitor Well Permit<br/>         NAME - Street Name Change<br/>         OCE - Overhead Communications Line Easement<br/>         OHE - Overhang Easement</p> | <p>OPE - Overhead Power Line Easement<br/>         OPSP - Open Space Easement<br/>         ORD - Ordinance<br/>         PAE - Pedestrian Access Easement<br/>         PDD - Park Dedication Deed<br/>         PED - Pedestal Easement<br/>         PRL - Pedestrian Right-of-Way Easement<br/>         PPP - Primary Flexibility Point Easement<br/>         PUD - Public Use Dedication Easement<br/>         QCD - Quit Claim Deed<br/>         REL - Release<br/>         RES - Resolution<br/>         ROE - Release of Easement<br/>         ROW - Right of Way Easement<br/>         RPZ - Runway Protection Zone Easement<br/>         RRD - Railroad Deed<br/>         RSE - Railroad Spur Easement<br/>         RSR - Easement Reservation<br/>         SAI - Service Area Interface Easement<br/>         SBT - Substation Easement<br/>         SC - Closed Street<br/>         SDD - Street Dedication Deed<br/>         SEE - Switching Enclosure Easement<br/>         SEE - Sign Easement<br/>         SLE - Sidewalk Easement<br/>         SLP - Skips Easement<br/>         SUT - Salt Water Line Easement<br/>         SSE - Sanitary Sewer Easement<br/>         SUL - Street Use License<br/>         SWE - Underground Stormwater Line Easement<br/>         SWS - Stormwater Storage Easement<br/>         TAC - Telephone Apparatus Cabinet Easement<br/>         TPE - Transformer Pad Easement<br/>         UCE - Underground Communications Line Easement<br/>         UE - Utility Easement<br/>         UEE - Underground Electric Line Easement<br/>         UGE - Underground Gas Line Easement<br/>         UJBE - Underground Street Light Cable Easement<br/>         UJE - Underground Utility Easement<br/>         UJUM - Underground Utility, Pedestal, &amp; Meter Easement<br/>         UVE - Underground Vault Easement<br/>         UWE - Underground Water Line Easement<br/>         UWSE - Underground Water &amp; Sewer Line Easement<br/>         VAC - Vacated Plat<br/>         WD - Warranty Deed<br/>         WELL - Well Easement<br/>         WWE - Underground Waste Water Line Easement</p> |
|--|---|


1902



PLEASE VERIFY ALL DIMENSIONS AND RIGHT OF WAY INFORMATION WITH OFFICIAL PLATS AND SEPARATE INSTRUMENT DOCUMENTS.

As required by SECTION 1, CHAPTER 2051, SUBCHAPTER D, GEOSPATIAL DATA PRODUCTS of the Government Code, the City of Lubbock hereby provides notice that the data on this map was created by the City of Lubbock. Any data that appears to represent property boundaries is for informational purposes and may not have been prepared or be suitable for legal, engineering, or surveying purposes. It does not represent an on-the-ground survey and represents only the approximate relative location of property boundaries.

Public Works Engineering  
 P O Box 2000  
 1625 13th Street  
 Lubbock, TX 79457



Reference Scale: 1:1,200  
 Date: 4/4/2024

**Base Map 270**  
**Block-Section JS-36**

**ROW SECTIONAL MAP**  
**1901**