






















-  Lot Lines
-  Block Lines
-  Railroad Track
-  ROW Subsections
-  City Limits
-  Use License
-  Utility, Access, or Garbage Service Easement
-  Utility Equipment Easement
-  Stormwater Line Easement
-  Drainage Easement
-  Street Dedication Deed
-  Alley Dedication Deed
-  Park Dedication Deed
-  Property Acquisition Deed
-  Property Divestiture Deed
-  Right-of-Way Easement
-  Plat Dedicated Right-of-Way
-  Railroad Deed or Spur Easement
-  State Deed or Right-of-Way Easement
-  Closed/Abandoned by Ordinance
-  Neighboring Map Number

NOTES:

1. All radii are 15' unless otherwise noted.
2. See plot files for curve data and
scale, dimensions not shown for clarity.

3. Abbreviations:

ACC - Access	OPRH - Overhead Power Line Easement
ACE - Access/Public Access Easement	OPSPR - Open Space Easement
ADD - Alley Dedication Easement	ORD - Ordinance
ADJ - Adjacent	PAC - Pedestrian Access Easement
BSE - Bus Shelter Easement	PAD - Park Dedication Easement
CAC - Closed Access Easement	PE - Pedestrian Easement
CAG - Closed Access/Gas Easement	PETD - Petroleum/Culm/Land Easement
CEE - Communications Equipment Easement	PPE - Private Point Easement
CGE - Closed Garbage Service Easement	PUD - Public Use Dedication Easement
CHE - Cul-De-Sac Easement	QCD - Quail Ditch
CRAE - Cross Access Easement	REL - Reliance
CUE - Closed Utility Easement	RES - Resolution
DCE - Driveway Easement	RCE - Release of Easement
DPE - Dumpster Pad Easement	ROW - Right of Way Easement
DSD - Drivage Ditch Easement	RSP - Right of Protection Zone Easement
DUE - Drivage & Underground Utility Easement	RSD - Railroad Ded.
DWOW - Dead Without Warranty Easement	RSD - Railroad Spur Easement
EDE - Emission Doping Building Easement	RSV - Right of Reservation
EUE - Easement (Unspecified)	SA - Service Area Interface Easement
EUL - Easement Use License	SE - Subdivision Easement
EWE - Emergency Wildlife Access Easement	SEC - Closed Street
EXCH - Exchange Easement	SEE - Street Dedication Easement
FE - Fence	SEE - Switching Enclosure Easement
FE - Fire/Hydrant Easement	SIG - Sign Easement
FFC - Fire/Fire Protection Easement	SLE - Sewer/Land Easement
FFC - Fence/Service Backlog and Utility Work Easement	SLP - Slope Easement
GD - G.D. Ditch	SLT - Salt Water Line Easement
GFE - Gas Facilities Easement	SSE - Sanitary Sewer Easement
GSE - Garbage Service/Collection Easement	SWL - Sewer Use License
GUE - Gas Meter and Telephone Pedestrian Easement	SWE - Underground Stormwater Line Easement
GWE - Guy Wire Easement	SWR - Stormwater
IHE - Ingress/Egress Easement	SWR - Stormwater Storage Easement
JUE - Junction Easement	TAC - Telephone Apparatus Cabinet Easement
JUD - Judgment/Agreed Judgment Easement	TRE - Transformer Pad Easement
LSE - L&L Station Easement	UL - Underground Utility Easement
LUE - Land Use License	UE - Underground Electric Line Easement
MA - Manhole	UG - Underground Gas Line Easement
MAH - Manhole Access Easement	UGS - Underground Street Light Cable Easement
MHE - Manhole Easement	UPUE - Underground Utility Pedestal, & Meter Easement
MHE - Manhole Easement	UUE - Underground Utility Easement
NAME - Street Name Change	UWE - Underground Water Easement
OCE - Overhead Communications Line Easement	UWL - Underground Water & Sewer Line Easement
OHE - Overhanging Easement	UW - Vacated Plot
	MO - Water Right
	WELL - Well Easement
	WWE - Underground Waste Water Line Easement

Public Works Engineering
P O Box 2000
1625 13th Street
Lubbock, TX 79457

Reference Scale: 1:1,200 Date: 5/4/2024	Base Map 56 Block-Section E-23/S-2
--	---

ROW SECTIONAL MAP	86W
-----------------------------	------------