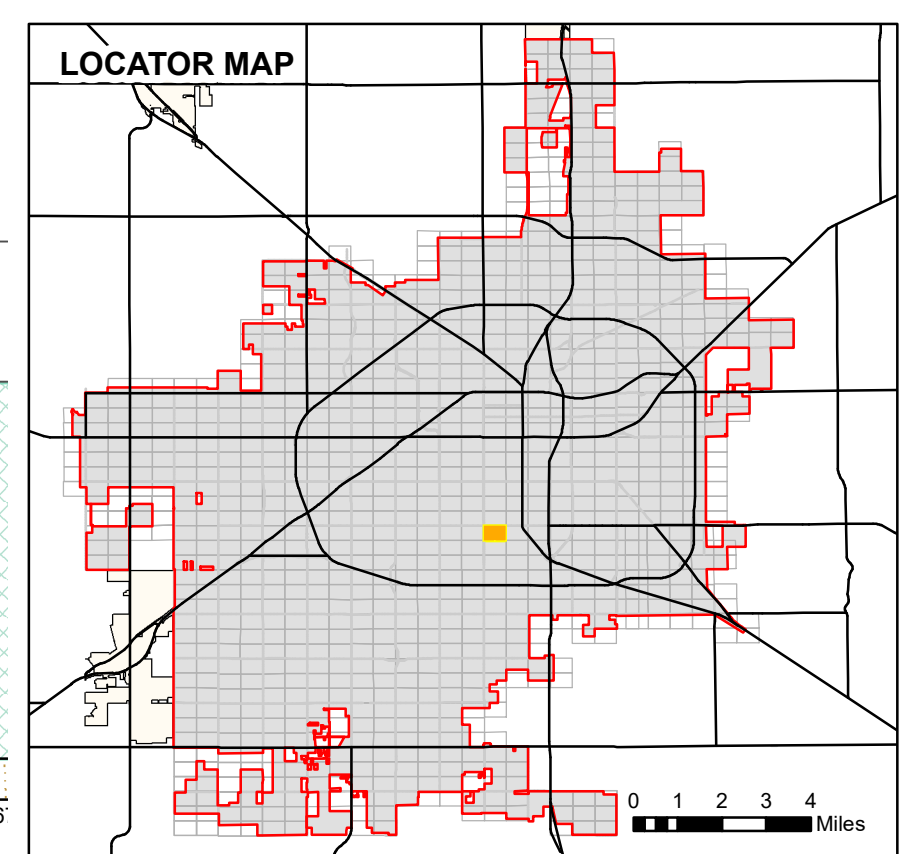


164

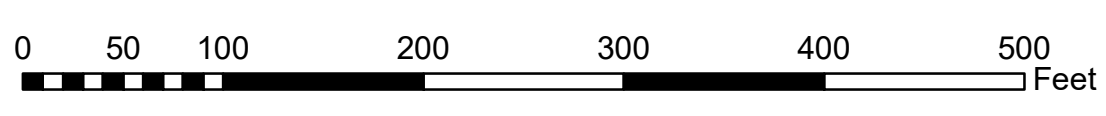


- Lot Lines
- Block Lines
- Railroad Track
- ROW Subsections
- City Limits
- Use License
- Utility, Access, or Garbage Service Easement
- Utility Equipment Easement
- Stormwater Line Easement
- Drainage Easement
- Street Dedication Deed
- Alley Dedication Deed
- Park Dedication Deed
- Property Acquisition Deed
- Property Divestiture Deed
- Right-of-Way Easement
- Plat Dedicated Right-of-Way
- Railroad Deed or Spur Easement
- State Deed or Right-of-Way Easement
- Closed/Abandoned by Ordinance
- Neighboring Map Number

NOTES:
 1. All radii are 15' unless otherwise noted.
 2. See plat files for curve data and misc. dimensions not shown for clarity.
 3. Abbreviations:

AC - Closed Alley
 ACE - Access/Easement
 ADD - Alley Dedication Deed
 AL - Alley License
 ASE - Bus Shelter Easement
 CAE - Closed Access Easement
 CDE - Closed Drainage Easement
 CEE - Communications Equipment Easement
 CGE - Closed Garbage Service Easement
 CRAE - Cross Access Easement
 CUE - Closed Utility Easement
 DD - Dedication Deed
 DPE - Dumpster Pad Easement
 DRD - Drainage Ditch Easement
 DRE - Drainage Easement
 DUE - Drainage & Underground Utility Easement
 DWOW - Deed Without Warranty
 EDE - Emission Disposal Building Easement
 ESMAT - Easement (Unspecified)
 EUL - Easement Use License
 EVAE - Emergency Vehicle Access Easement
 EXCH - Exchange Deed
 FE - Fence Easement
 FHE - Fire Hydrant Easement
 FFE - Fire Line/Protection Easement
 FSUWE - Fence Setback and Utility Working Easement
 GF - Gas Facilities Easement
 GSE - Gas Service/Collection Easement
 GTE - Gas Meter and Telephone Pedestal Easement
 GWE - Guy Wire Easement
 IEE - Ingress-Egress Easement
 JBE - Junction Box Easement
 JUD - Judgment/Agreed Judgment
 LMSSE - Landscape Easement
 LSE - Lift Station Easement
 LLL - Land Use License
 MAE - Maintenance Access Easement
 MHE - Marhole Easement
 MWP - Monitor Well Permit
 NAME - Street Name Change
 OCE - Overhead Communications Line Easement
 OHE - Overhang Easement


OPE - Overhead Power Line Easement
 OPSSE - Open Space Easement
 ORD - Ordinance
 PAE - Pedestrian Access Easement
 PDD - Park Dedication Deed
 PED - Pedestal Easement
 PTE - Petroleum/Oil Line Easement
 PPF - Primary Flexibility Point Easement
 PUD - Public Use Dedication Easement
 QCD - Quit Claim Deed
 REL - Release
 RES - Resolution
 RSE - Release of Easement
 ROW - Right of Way Easement
 RPD - Railroad Deed
 RSE - Railroad Spur Easement
 SAE - Service Area Interface Easement
 SBE - Substation Easement
 SC - Closed Street
 SDD - Street Dedication Deed
 SEE - Street Encroachment Easement
 SIGN - Sign Easement
 SLP - Skips Easement
 SUT - Salt Water Line Easement
 SSE - Sanitary Sewer Easement
 SUL - Street Use License
 SWE - Underground Stormwater Line Easement
 SWS - Stormwater Storage Easement
 TAC - Telephone Apparatus Cabinet Easement
 TPE - Transformer Pad Easement
 UCE - Underground Communications Line Easement
 UEE - Underground Electric Line Easement
 UGE - Underground Gas Line Easement
 USE - Underground Street Light Cable Easement
 UUE - Underground Utility, Pedestal, & Meter Easement
 UWE - Underground Water Line Easement
 UWSE - Underground Water & Sewer Line Easement
 VAC - Vacated Plat
 WD - Warranty Deed
 WELL - Well Easement
 WWS - Underground Waste Water Line Easement



PLEASE VERIFY ALL DIMENSIONS AND RIGHT OF WAY INFORMATION WITH OFFICIAL PLATS AND SEPARATE INSTRUMENT DOCUMENTS.

As required by SECTION 1, CHAPTER 2051, SUBCHAPTER D, GEOSPATIAL DATA PRODUCTS of the Government Code, the City of Lubbock hereby provides notice that the data on this map was created by the City of Lubbock. Any data that appears to represent property boundaries is for informational purposes and may not have been prepared or be suitable for legal, engineering, or surveying purposes. It does not represent an on-the-ground survey and represents only the approximate relative location of property boundaries.

Public Works Engineering
 P O Box 2000
 1625 13th Street
 Lubbock, TX 79457



Reference Scale: 1:1,200
 Date: 4/14/2025

Base Map 33
 Block-Section E-3

ROW SECTIONAL MAP 164