



7218000 N  
7217000 N  
7216000 N  
7215000 N  
7214000 N  
7213000 N


7217000 N  
7216000 N  
7215000 N  
7214000 N  
7213000 N  
7212000 N

867000 E 868000 E 869000 E 870000 E 871000 E 872000 E

SCALE: 1 INCH = 200 FEET  
  
 DATE: January/February 2010


 GRID COORDINATES BASED UPON THE  
 TEXAS STATE PLANE COORDINATE SYSTEM  
 NAD 83, NORTH CENTRAL ZONE  
 VERTICAL DATUM NAVD 88

**CITY OF LUBBOCK, TEXAS**


**678**

679	578
678	577
677	676

