

7275000 N
7274000 N
7273000 N
7272000 N
7271000 N

7275000 N
7274000 N
7273000 N
7272000 N
7271000 N
7270000 N

874000 E

875000 E

876000 E

877000 E

878000 E

879000 E

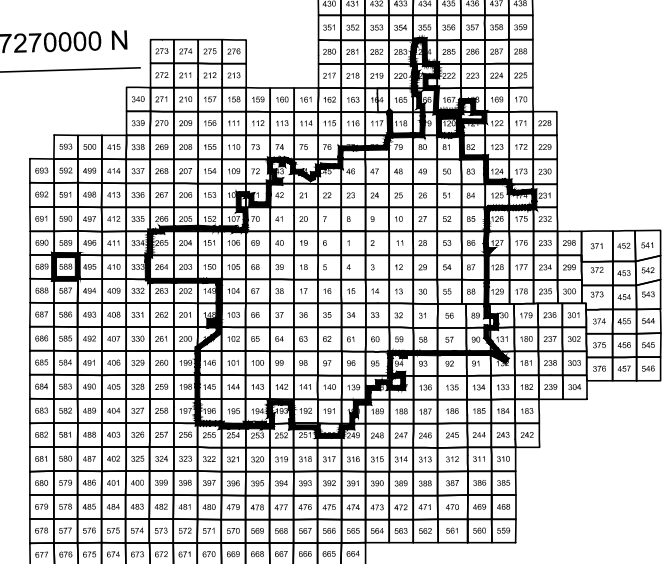
874000 E

875000 E

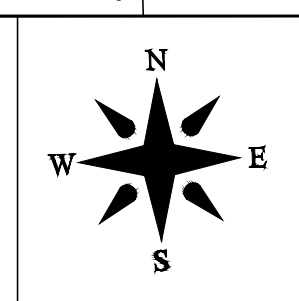
876000 E

877000 E

878000 E




SCALE: 1 INCH = 200 FEET
200' 0' 200' 400'
DATE: January/February 2010



GRID COORDINATES BASED UPON THE
TEXAS STATE PLANE COORDINATE SYSTEM
NAD 83, NORTH CENTRAL ZONE
VERTICAL DATUM NAVD 88

CITY OF LUBBOCK, TEXAS



588

| | | |
|-----|-----|-----|
| 690 | 589 | 496 |
| 689 | 588 | 495 |
| 688 | 587 | 494 |

