

1001000 E

1002000 E

1003000 E

1004000 E

1005000 E

1006000 E

7254000 N

7253000 N

7252000 N

7251000 N

7250000 N

7254000 N

7253000 N

7252000 N

7251000 N


7250000 N



SCALE: 1 INCH = 200 FEET




DATE: January/February 2010



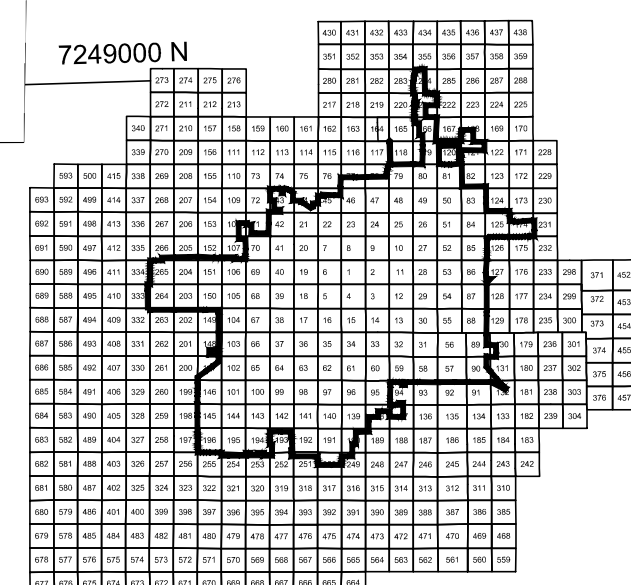

GRID COORDINATES BASED UPON THE
TEXAS STATE PLANE COORDINATE SYSTEM
NAD 83, NORTH CENTRAL ZONE
VERTICAL DATUM NAVD 88

CITY OF LUBBOCK, TEXAS



545

455	544
456	545
457	546



1002000 E

1003000 E

1004000 E

1005000 E

1006000 E

7249000 N