

922000 E

923000 E

924000 E

925000 E

926000 E

927000 E

7311000 N

7311000 N

7310000 N

7310000 N

7309000 N

7309000 N

7308000 N


7308000 N

7307000 N

7307000 N

7306000 N


7306000 N



SCALE: 1 INCH = 200 FEET

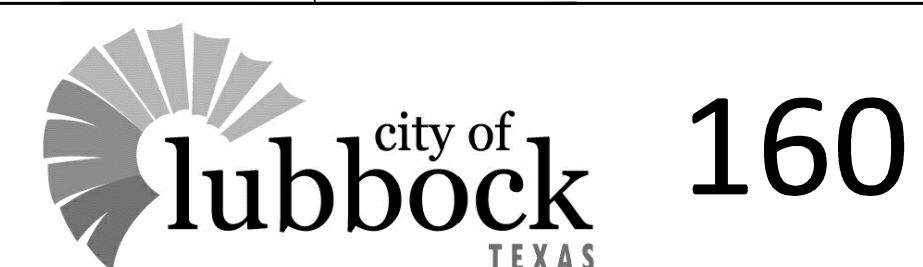


DATE: January/February 2010



GRID COORDINATES BASED UPON THE
 TEXAS STATE PLANE COORDINATE SYSTEM
 NAD 83, NORTH CENTRAL ZONE
 VERTICAL DATUM NAVD 88

CITY OF LUBBOCK, TEXAS



159	160	161
112	113	114

