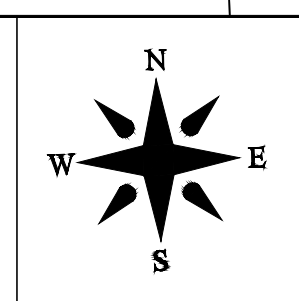
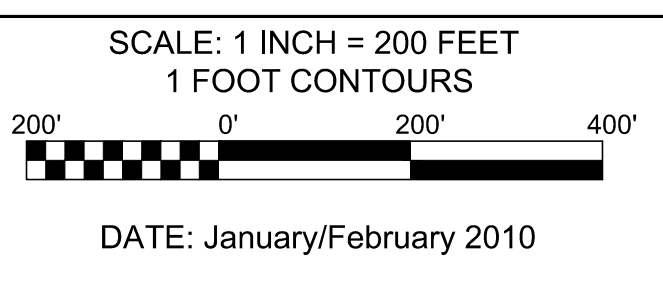


7218000 N  
7217000 N  
7216000 N  
7215000 N  
7214000 N  
7213000 N

7217000 N  
7216000 N  
7215000 N  
7214000 N  
7213000 N  
7212000 N

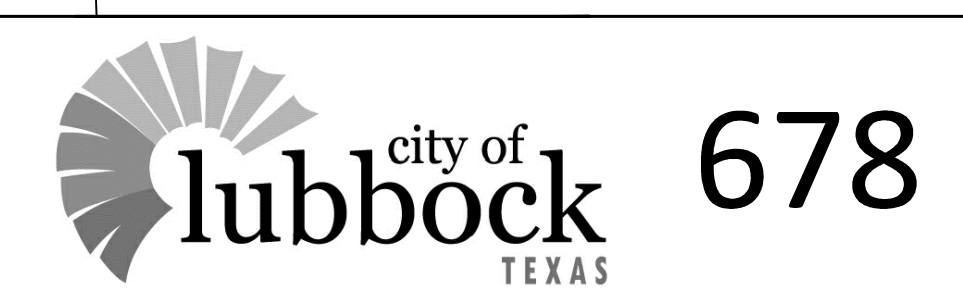
867000 E  
868000 E  
869000 E  
870000 E  
871000 E  
872000 E

866000 E  
867000 E  
868000 E  
869000 E  
870000 E  
871000 E



GRID COORDINATES BASED UPON THE  
TEXAS STATE PLANE COORDINATE SYSTEM  
NAD 83, NORTH CENTRAL ZONE  
VERTICAL DATUM NAVD 88

**CITY OF LUBBOCK, TEXAS**



679	578
678	577
677	676

