

7217000 N

7216000 N

7215000 N

7214000 N

7213000 N

7212000 N

7217000 N

7216000 N

7215000 N

7214000 N

7213000 N

7212000 N

885000 E

884000 E

885000 E

885000 E

887000 E

882000 E


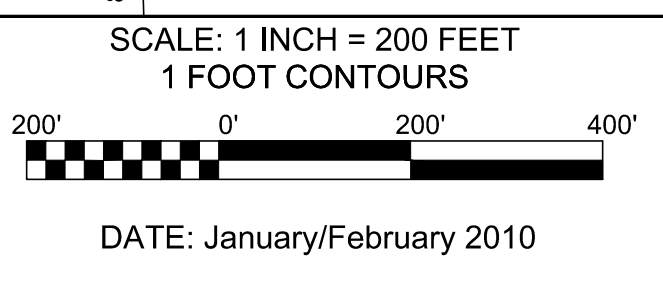
883000 E

884000 E

885000 E

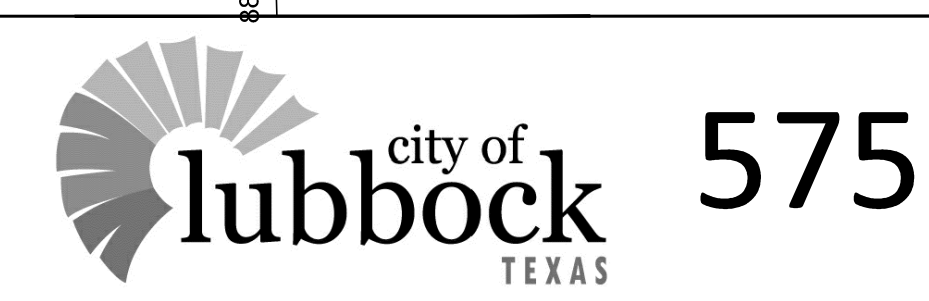
885000 E

887000 E



GRID COORDINATES BASED UPON THE
TEXAS STATE PLANE COORDINATE SYSTEM
NAD 83, NORTH CENTRAL ZONE
VERTICAL DATUM NAVD 88

CITY OF LUBBOCK, TEXAS



485	484	483
576	575	574
675	674	673

