

990000 E

991000 E

992000 E

993000 E

994000 E

995000 E

7277000 N

7277000 N

7276000 N

7276000 N

7275000 N

7275000 N

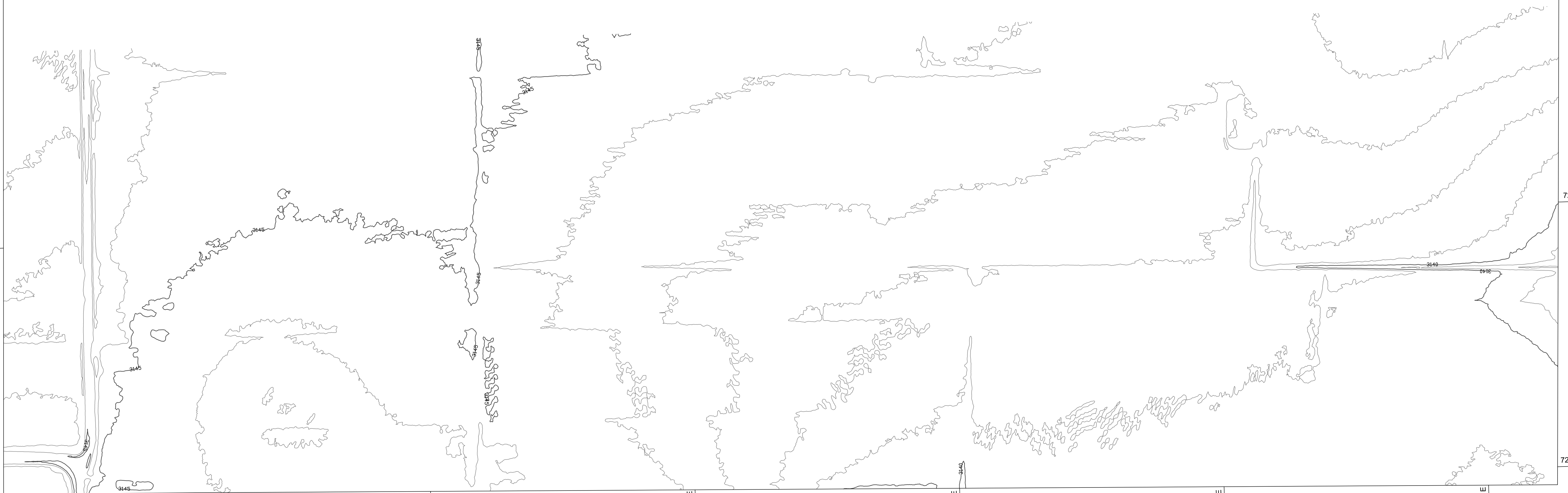
7274000 N

7274000 N

7273000 N


7273000 N

7272000 N



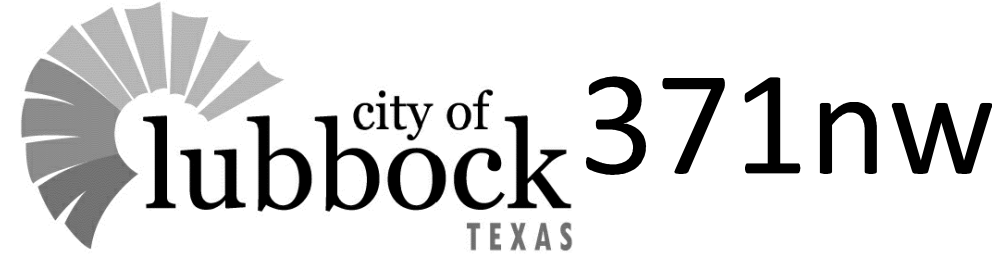
SCALE: 1 INCH = 200 FEET
 1 FOOT CONTOURS

DATE: January/February 2010



GRID COORDINATES BASED UPON THE
 TEXAS STATE PLANE COORDINATE SYSTEM
 NAD 83, NORTH CENTRAL ZONE
 VERTICAL DATUM NAVD 88

CITY OF LUBBOCK, TEXAS



298	371nw	452
299	372	453

