


7286000 N  
890000 E  
891000 E  
892000 E  
893000 E  
894000 E  
895000 E


7285000 N  
7284000 N  
7283000 N  
7282000 N  
7281000 N

890000 E  
891000 E  
892000 E  
893000 E  
894000 E  
895000 E

SCALE: 1 INCH = 200 FEET  
1 FOOT CONTOURS

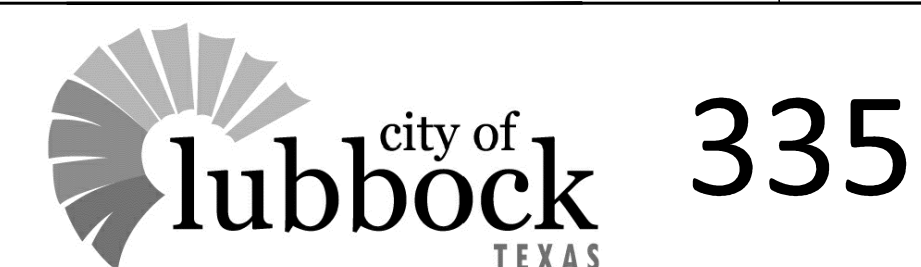


DATE: January/February 2010



GRID COORDINATES BASED UPON THE  
TEXAS STATE PLANE COORDINATE SYSTEM  
NAD 83, NORTH CENTRAL ZONE  
VERTICAL DATUM NAVD 88

# CITY OF LUBBOCK, TEXAS



413	336	267
412	335	266
411	334	265

