



SCALE: 1 INCH = 200 FEET  
1 FOOT CONTOURS




DATE: January/February 2010



GRID COORDINATES BASED UPON THE  
TEXAS STATE PLANE COORDINATE SYSTEM  
NAD 83, NORTH CENTRAL ZONE  
VERTICAL DATUM NAVD 88

**CITY OF LUBBOCK, TEXAS**



273	274	275
272	211	212
271	210	157

