



SCALE: 1 INCH = 200 FEET  
1 FOOT CONTOURS

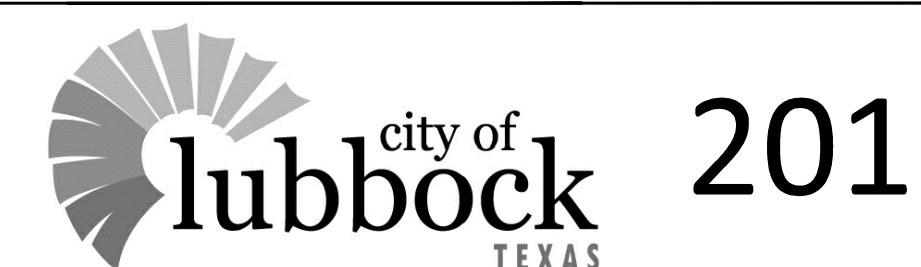


DATE: January/February 2010



GRID COORDINATES BASED UPON THE  
TEXAS STATE PLANE COORDINATE SYSTEM  
NAD 83, NORTH CENTRAL ZONE  
VERTICAL DATUM NAVD 88

# CITY OF LUBBOCK, TEXAS



263	202	149
262	201	148
261	200	147

