



SCALE: 1 INCH = 200 FEET
1 FOOT CONTOURS

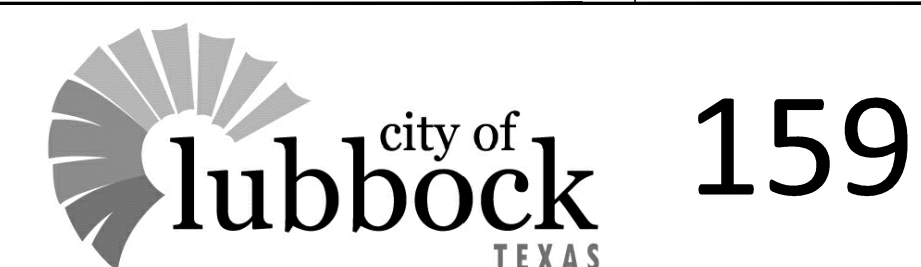


DATE: January/February 2010



GRID COORDINATES BASED UPON THE
TEXAS STATE PLANE COORDINATE SYSTEM
NAD 83, NORTH CENTRAL ZONE
VERTICAL DATUM NAVD 88

CITY OF LUBBOCK, TEXAS



159

213		
158	159	160
111	112	113

