



SCALE: 1 INCH = 200 FEET
1 FOOT CONTOURS

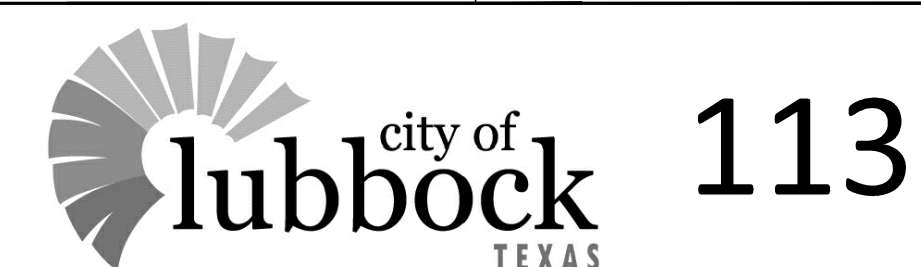


DATE: January/February 2010



GRID COORDINATES BASED UPON THE
TEXAS STATE PLANE COORDINATE SYSTEM
NAD 83, NORTH CENTRAL ZONE
VERTICAL DATUM NAVD 88

CITY OF LUBBOCK, TEXAS



113

159	160	161
112	113	114
73	74	75

