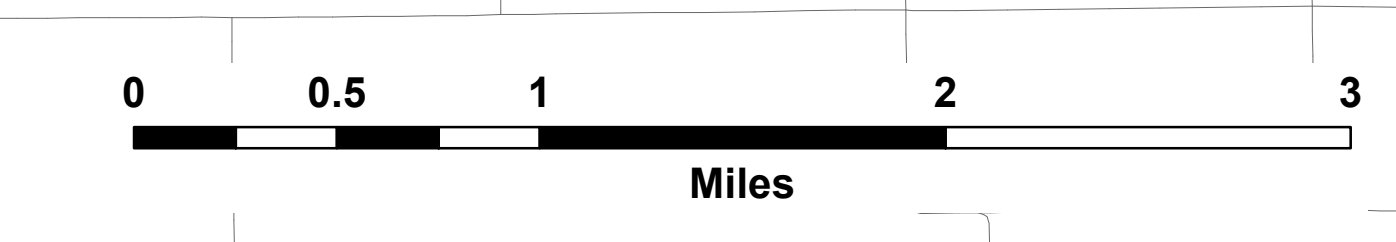
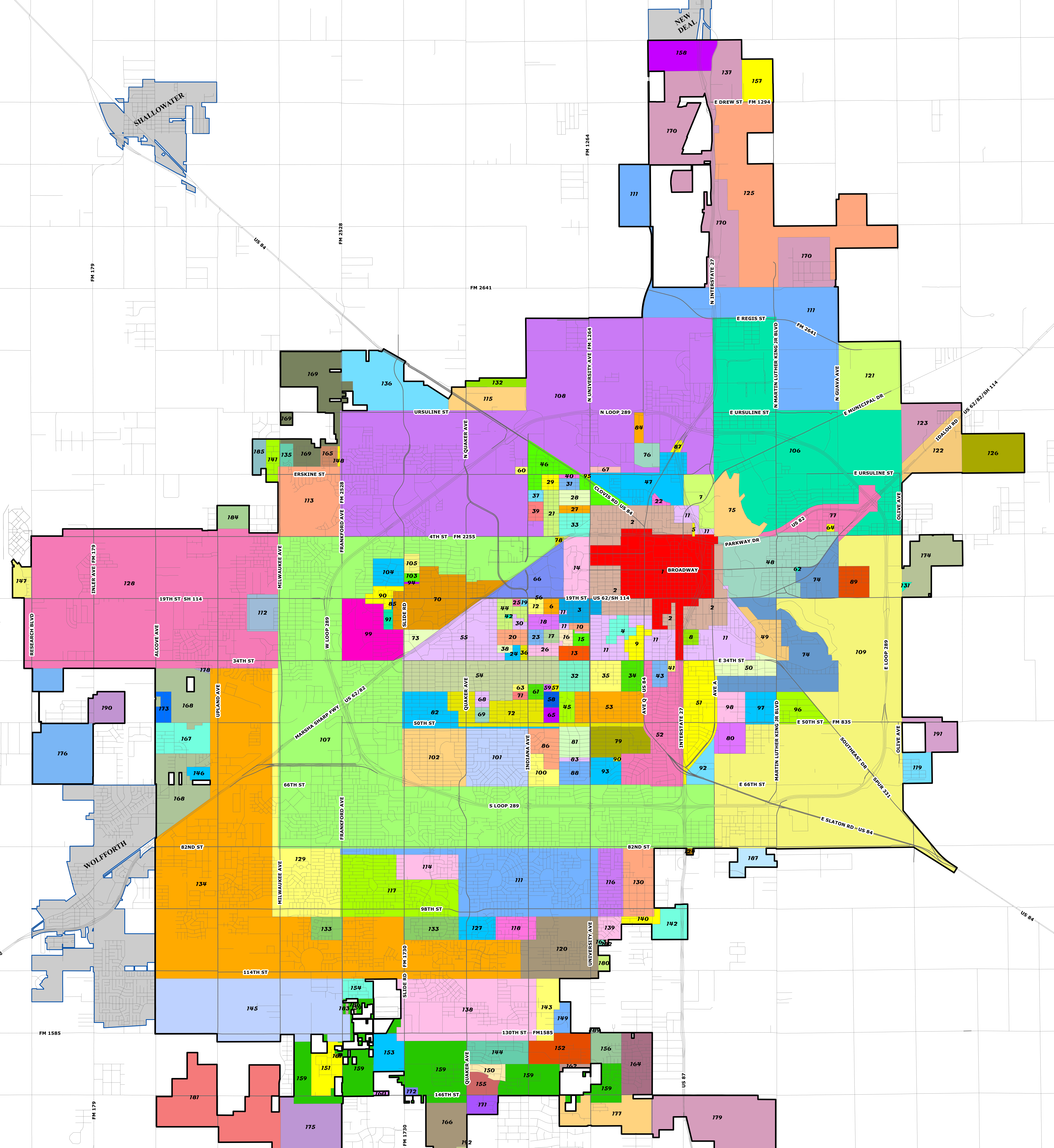
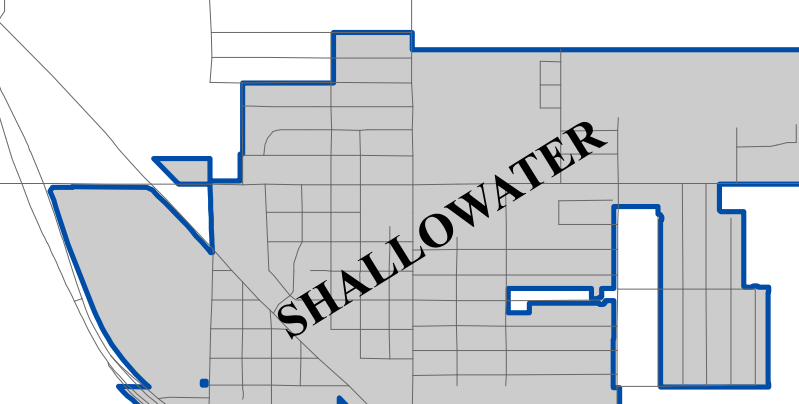



CITY OF LUBBOCK

Annexation History By Ordinance Map

City Limits = 143.82 Square Miles

Ord. Order	Ord. Name	2nd Reading Date	Ord. Order	Ord. Name	2nd Reading Date
1	MINUTES V1 P12	4/22/1909	96	ORD 2168	5/9/1957
2	ORD 197	2/8/1921	97	ORD 2169	5/9/1957
3	ORD 328	12/17/1925	98	ORD 2170	5/9/1957
4	ORD 332	2/4/1926	99	ORD 2194	6/13/1957
5	ORD 333	2/11/1926	100	ORD 2198	6/13/1957
6	ORD 336	5/6/1926	101	ORD 2199	5/28/1957
7	ORD 410	4/12/1928	102	ORD 2200	5/28/1957
8	ORD 415	5/30/1928	103	ORD 2279	8/22/1957
9	ORD 417	7/12/1928	104	ORD 2397	3/27/1958
10	ORD 437	3/28/1929	105	ORD 2479	6/26/1958
11	ORD 457	11/29/1929	106	ORD 2533	9/11/1958
12	ORD 597	8/29/1938	107	ORD 2535	9/11/1958
13	ORD 613	5/25/1939	108	ORD 2536	9/11/1958
14	ORD 627	4/26/1940	109	ORD 2544	9/11/1958
15	ORD 651	8/8/1940	110	ORD 2601	10/28/1971
16	ORD 677	10/10/1941	111	ORD 6517	12/14/1972
17	ORD 704	2/22/1945	112	ORD 6596	4/26/1973
18	ORD 736	12/27/1945	113	ORD 6631	5/10/1973
19	ORD 749	3/28/1946	114	ORD 7340	10/14/1976
20	ORD 753	3/28/1946	115	ORD 7361	11/18/1976
21	ORD 766	4/11/1946	116	ORD 7504	8/11/1977
22	ORD 767	4/11/1946	117	ORD 7557	12/8/1977
23	ORD 769	4/25/1946	118	ORD 7747	10/12/1978
24	ORD 770	5/9/1946	119	ORD 7900	8/23/1979
25	ORD 771	5/9/1946	120	ORD 7903	8/23/1979
26	ORD 778	6/27/1946	121	ORD 7991	2/14/1980
27	ORD 783	7/25/1946	122	ORD 8025	4/10/1980
28	ORD 784	8/8/1946	123	ORD 8074	8/14/1980
29	ORD 785	8/8/1946	124	ORD 8647	8/23/1984
30	ORD 787	9/12/1946	125	ORD 8648	8/24/1984
31	ORD 793	10/24/1946	126	ORD 8648	9/13/1984
32	ORD 797	12/19/1946	127	ORD 8660	9/27/1984
33	ORD 795	12/19/1946	128	ORD 8668	12/13/1984
34	ORD 836	11/25/1947	129	ORD 8689	12/13/1984
35	ORD 837	11/25/1947	130	ORD 8958	9/11/1986
36	ORD 855	3/11/1948	131	ORD 9099	8/27/1987
37	ORD 909	4/28/1949	132	ORD 9333	8/22/1996
38	ORD 902	5/12/1949	133	ORD 9333	8/22/1996
39	ORD 908	6/9/1949	134	ORD 10117	1/14/1999
40	ORD 922	6/23/1949	135	ORD 2005-00014	2/10/2005
41	ORD 921	6/23/1949	136	ORD 2005-00030	3/24/2005
42	ORD 919	7/28/1949	137	ORD 2005-00063	6/23/2005
43	ORD 928	9/8/1949	138	ORD 2005-00067	6/23/2005
44	ORD 929	9/8/1949	139	ORD 2005-00078	7/28/2005
45	ORD 935	10/27/1949	140	ORD 2006-00067	6/8/2006
46	ORD 937	12/8/1949	141	ORD 2006-00068	6/8/2006
47	ORD 941	12/15/1949	142	ORD 2006-00119	11/21/2006
48	ORD 942	12/15/1949	143	ORD 2006-00121	12/7/2006
49	ORD 943	12/15/1949	144	ORD 2008-00085	10/9/2008
50	ORD 945	12/15/1949	145	ORD 2008-00104	12/4/2008
51	ORD 946	12/15/1949	146	ORD 2009-00109	12/2/2009
52	ORD 947	12/15/1949	147	ORD 2011-00097	10/27/2011
53	ORD 948	12/15/1949	148	ORD 2012-00076	7/26/2012
54	ORD 949	12/15/1949	149	ORD 2013-00075	8/22/2013
55	ORD 951	12/15/1949	150	ORD 2013-00076	8/22/2013
56	ORD 964	3/9/1950	151	ORD 2014-00147	12/18/2014
57	ORD 965	3/9/1950	152	ORD 2014-00148	12/18/2014
58	ORD 1108	9/14/1951	153	ORD 2014-00149	12/18/2014
59	ORD 1134	10/25/1951	154	ORD 2014-00150	12/18/2014
60	ORD 1197	5/8/1952	155	ORD 2015-00012	2/26/2015
61	ORD 1206	6/12/1952	156	ORD 2015-00071	7/23/2015
62	ORD 1213	6/26/1952	157	ORD 2015-00072	7/23/2015
63	ORD 1218	7/10/1952	158	ORD 2016-00059	4/28/2016
64	ORD 1229	8/14/1952	159	ORD 2016-00054	4/28/2016
65	ORD 1232	8/14/1952	160	ORD 2017-00108	9/14/2017
66	ORD 1250	9/11/1952	161	ORD 2017-00109	9/14/2017
67	ORD 1252	9/11/1952	162	ORD 2017-00110	9/14/2017
68	ORD 1300	12/19/1952	163	ORD 2018-00020	2/8/2018
69	ORD 1301	12/19/1952	164	ORD 2018-00021	2/8/2018
70	ORD 1304	12/19/1952	165	ORD 2018-00022	2/8/2018
71	ORD 1313	12/18/1952	166	ORD 2018-00023	2/8/2018
72	ORD 1316	2/26/1953	167	ORD 2018-00024	2/8/2018
73	ORD 1338	4/9/1953	168	ORD 2018-00049	4/26/2018
74	ORD 1339	4/9/1953	169	ORD 2018-00050	5/10/2018
75	ORD 1421	8/27/1953	170	ORD 2018-00051	5/10/2018
76	ORD 1503	2/11/1954	171	ORD 2018-00102	9/13/2018
77	ORD 1595	10/22/1954	172	ORD 2019-00030	3/12/2019
78	ORD 1621	12/21/1954	173	ORD 2020-00116	9/8/2020
79	ORD 1651	2/24/1955	174	ORD 2021-00093	8/10/2021
80	ORD 1653	2/24/1955	175	ORD 2021-00099	8/24/2021
81	ORD 1654	2/28/1955	176	ORD 2021-00100	8/24/2021
82	ORD 1683	4/28/1955	177	ORD 2021-00101	8/24/2021
83	ORD 1704	6/9/1955	178	ORD 2021-00133	9/28/2021
84	ORD 1705	6/9/1955	179	ORD 2022-00021	2/22/2022
85	ORD 1734	7/28/1955	180	ORD 2022-00022	2/22/2022
86	ORD 1746	8/25/1955	181	ORD 2022-00023	2/22/2022
87	ORD 1763	10/20/1955	182	ORD 2022-00029	3/22/2022
88	ORD 1818	2/28/1956	183	ORD 2022-00065	4/26/2022
89	ORD 1824	3/8/1956	184	ORD 2022-00066	4/26/2022
90	ORD 1866	3/30/1956	185	ORD 2022-00078	5/10/2022
91	ORD 1897	6/28/1956	186	ORD 2022-00140	9/27/2022
92	ORD 1949	8/23/1956	187	ORD 2022-00173	12/13/2022
93	ORD 1948	9/13/1956	188	ORD 2023-00022	3/21/2023
94	ORD 2118	1/24/1957	189	ORD 2023-00023	3/21/2023
95	ORD 2119	2/28/1957	190	ORD 2023-00039	4/26/2023
			191	ORD 2023-00072	6/28/2023



As required by Chapter 2051, Geospatial Data Products of the Government Code, this product is for informational purposes and may not have been prepared for or be suitable for legal, engineering, or surveying purposes. It does not represent an on-the-ground survey and represents only the approximate relative location of property boundaries.