

7295000 N

7294000 N

7293000 N

7292000 N

7291000 N

7290000 N

917000 E

918000 E

919000 E

920000 E

921000 E

922000 E

7295000 N

7294000 N


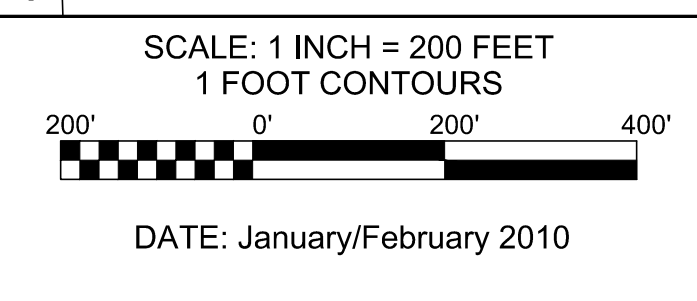
7293000 N

7292000 N

7291000 N


7290000 N

916000 E 917000 E 918000 E 919000 E 920000 E 921000 E



GRID COORDINATES BASED UPON THE
TEXAS STATE PLANE COORDINATE SYSTEM
NAD 83, NORTH CENTRAL ZONE
VERTICAL DATUM NAVD 88

CITY OF LUBBOCK, TEXAS



72

| | | |
|-----|----|----|
| 110 | 73 | 74 |
| 109 | 72 | 43 |
| 108 | 71 | 42 |

