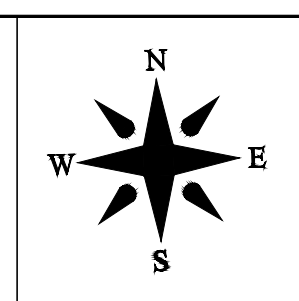
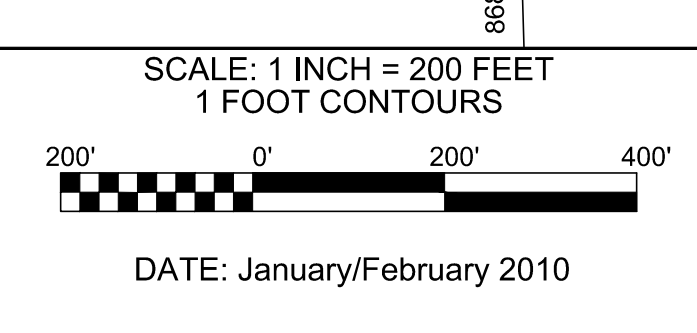


868000 E 869000 E 870000 E 871000 E 872000 E 873000 E

7265000 N
7264000 N
7263000 N
7262000 N
7261000 N
7260000 N

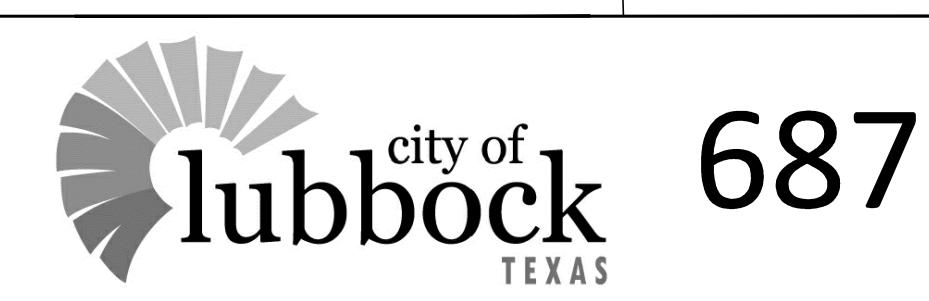
7265000 N
7264000 N
7263000 N
7262000 N
7261000 N
7260000 N

868000 E 869000 E 870000 E 871000 E 872000 E 873000 E



GRID COORDINATES BASED UPON THE
TEXAS STATE PLANE COORDINATE SYSTEM
NAD 83, NORTH CENTRAL ZONE
VERTICAL DATUM NAVD 88

CITY OF LUBBOCK, TEXAS



688	587
687	586
686	585

