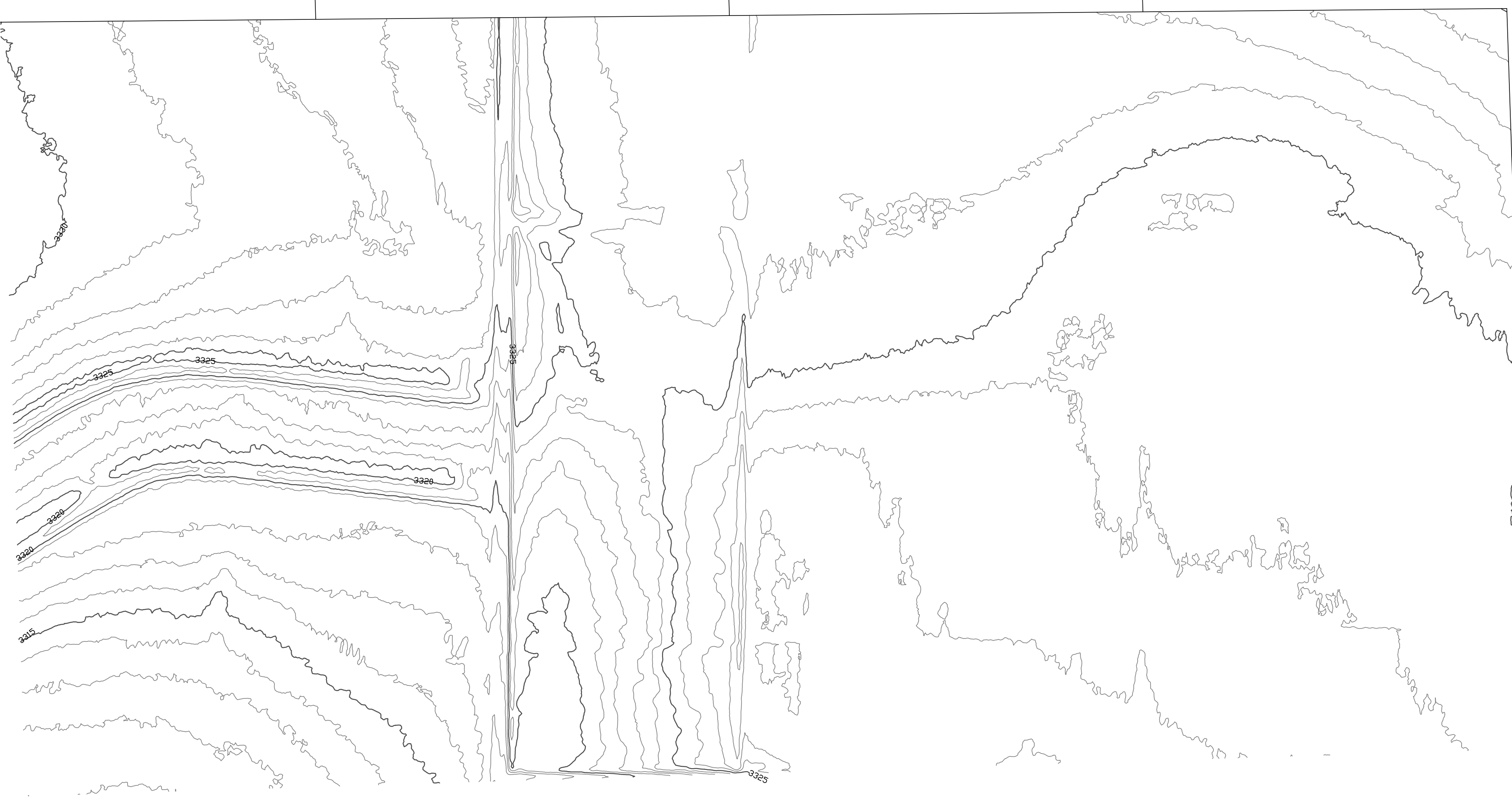


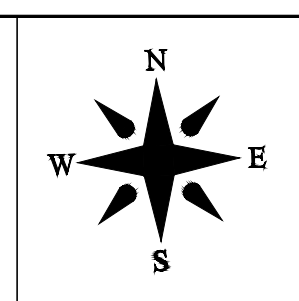
867000 E 868000 E 869000 E 870000 E 871000 E

7212000 N
7211000 N
7210000 N
7209000 N
7208000 N
7207000 N

7212000 N
7211000 N
7210000 N
7209000 N
7208000 N
7207000 N

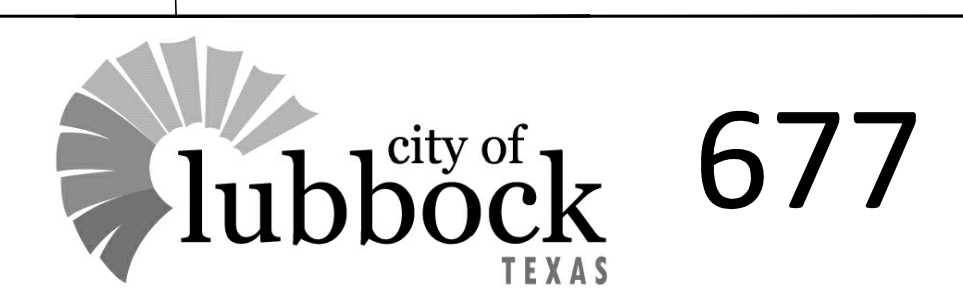


SCALE: 1 INCH = 200 FEET
1 FOOT CONTOURS
200' 0' 200' 400'
DATE: January/February 2010



GRID COORDINATES BASED UPON THE
TEXAS STATE PLANE COORDINATE SYSTEM
NAD 83, NORTH CENTRAL ZONE
VERTICAL DATUM NAVD 88

CITY OF LUBBOCK, TEXAS



678	577
677	676

