



SCALE: 1 INCH = 200 FEET
1 FOOT CONTOUR

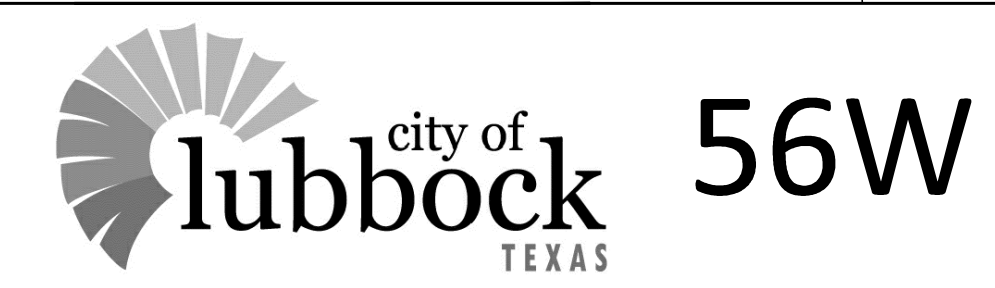


DATE: January/February 2010



GRID COORDINATES BASED UPON THE
TEXAS STATE PLANE COORDINATE SYSTEM
NAD 83, NORTH CENTRAL ZONE
VERTICAL DATUM NAVD 88

CITY OF LUBBOCK, TEXAS



| | | |
|----|-----|----|
| 30 | 55 | 88 |
| 31 | 56W | 89 |
| 58 | 57 | 90 |

