



7260000 N

7259000 N

7258000 N

7257000 N

7256000 N

7255000 N

7260000 N

7259000 N

7258000 N

7257000 N

7256000 N

7255000 N

1002000 E

1003000 E

1004000 E

1005000 E

1006000 E

1001000 E

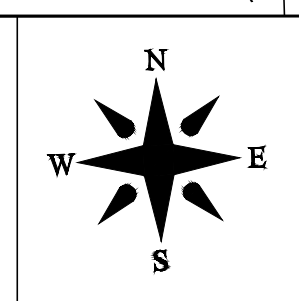
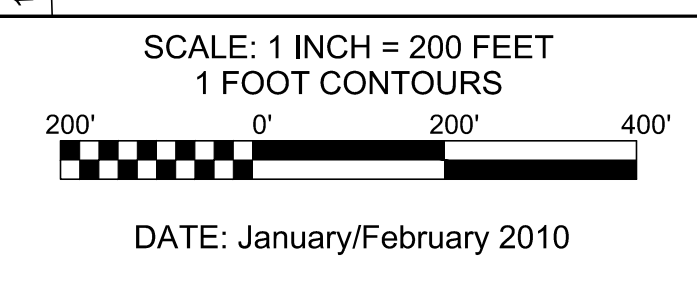
1002000 E

1003000 E

1004000 E

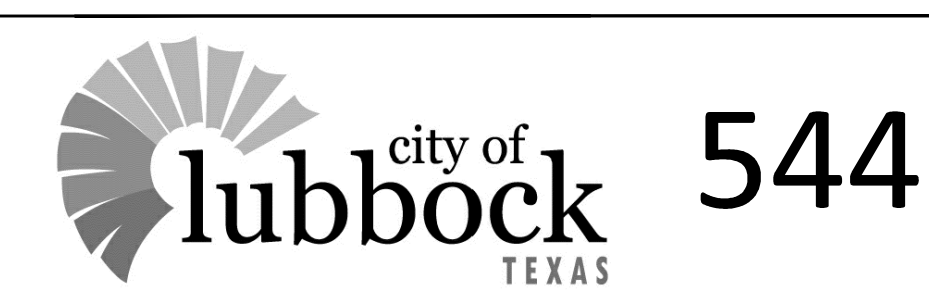
1005000 E

1006000 E



GRID COORDINATES BASED UPON THE  
TEXAS STATE PLANE COORDINATE SYSTEM  
NAD 83, NORTH CENTRAL ZONE  
VERTICAL DATUM NAVD 88

# CITY OF LUBBOCK, TEXAS



454	543
455	544
456	545

