


1002000 E 1003000 E 1004000 E 1005000 E 1006000 E 1007000 E

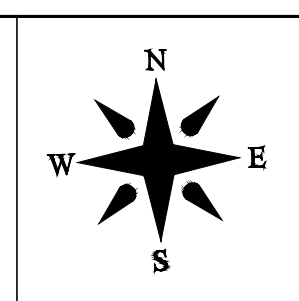


7272000 N  
7271000 N  
7270000 N  
7269000 N  
7268000 N  
7267000 N

7272000 N  
7271000 N  
7270000 N  
7269000 N  
7268000 N  
7267000 N


1002000 E 1003000 E 1004000 E 1005000 E 1006000 E 1007000 E

SCALE: 1 INCH = 200 FEET  
1 FOOT CONTOURS  
200' 0' 200' 400'  
DATE: January/February 2010



GRID COORDINATES BASED UPON THE  
TEXAS STATE PLANE COORDINATE SYSTEM  
NAD 83, NORTH CENTRAL ZONE  
VERTICAL DATUM NAVD 88

# CITY OF LUBBOCK, TEXAS



city of  
**lubbock**  
TEXAS

452	451
453	542N
454	543

