

7249000 N

7248000 N

7247000 N

7246000 N

7245000 N

7249000 N

7248000 N

7247000 N

7246000 N

7245000 N

7244000 N

996000 E

997000 E

998000 E

999000 E

1000000 E

1001000 E

996000 E


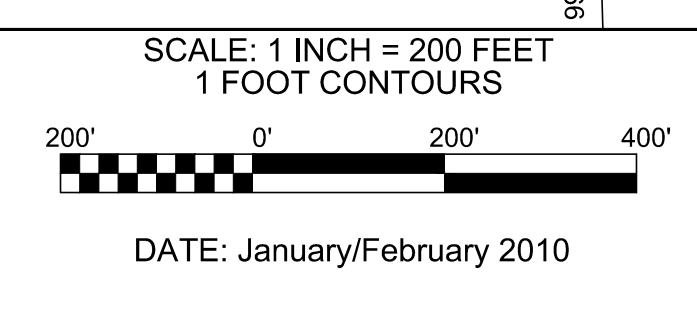
997000 E

998000 E

999000 E

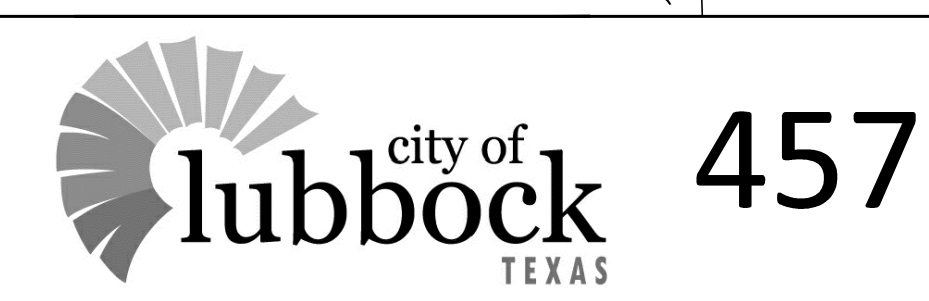
1000000 E

1001000 E



GRID COORDINATES BASED UPON THE
TEXAS STATE PLANE COORDINATE SYSTEM
NAD 83, NORTH CENTRAL ZONE
VERTICAL DATUM NAVD 88

CITY OF LUBBOCK, TEXAS



375	456	545
376	457	546

