

7295000 N

7294000 N

7293000 N

7292000 N

7291000 N

7290000 N

7295000 N

7294000 N

7293000 N

7292000 N

7291000 N

7290000 N

922000 E

923000 E

924000 E

925000 E

926000 E

927000 E

922000 E

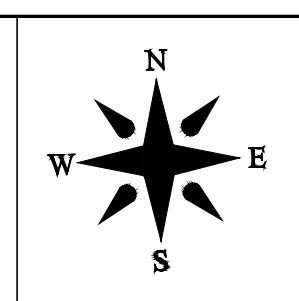
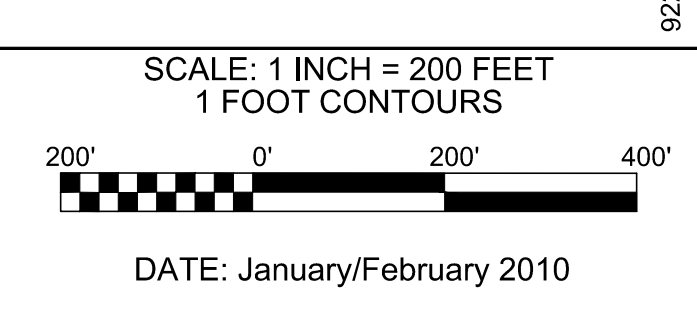
923000 E

924000 E

925000 E


926000 E

927000 E



GRID COORDINATES BASED UPON THE
TEXAS STATE PLANE COORDINATE SYSTEM
NAD 83, NORTH CENTRAL ZONE
VERTICAL DATUM NAVD 88

CITY OF LUBBOCK, TEXAS



43

73	74	75
72	43	44
71	42	21

