

7270000 N  
7269000 N  
7268000 N  
7267000 N  
7266000 N

7270000 N  
7269000 N  
7268000 N  
7267000 N  
7266000 N

990000 E

991000 E

992000 E

993000 E

994000 E

995000 E

990000 E

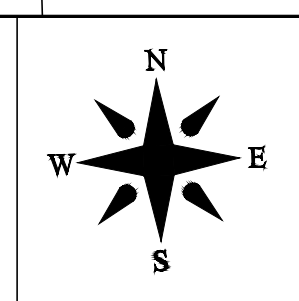
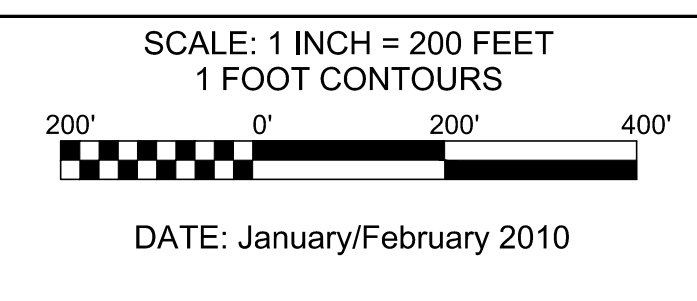
991000 E

992000 E

993000 E

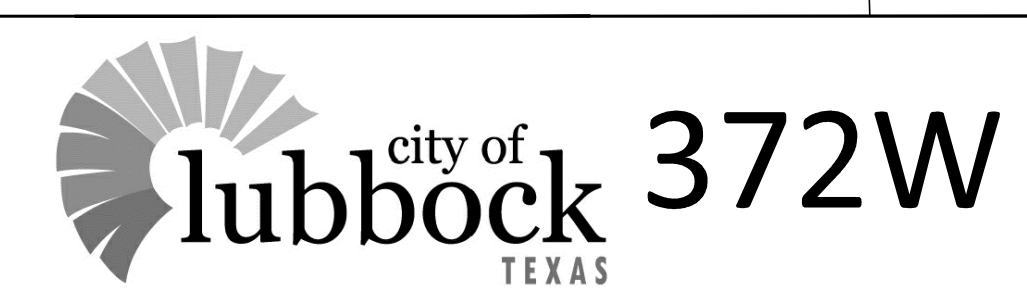
994000 E

995000 E



GRID COORDINATES BASED UPON THE  
TEXAS STATE PLANE COORDINATE SYSTEM  
NAD 83, NORTH CENTRAL ZONE  
VERTICAL DATUM NAVD 88

# CITY OF LUBBOCK, TEXAS



298	371	452
299	372W	453
300	373	454

