

969000 E

970000 E

971000 E

972000 E

973000 E

974000 E

7230000 N

7229000 N

7228000 N

7227000 N

7226000 N

7225000 N

7230000 N

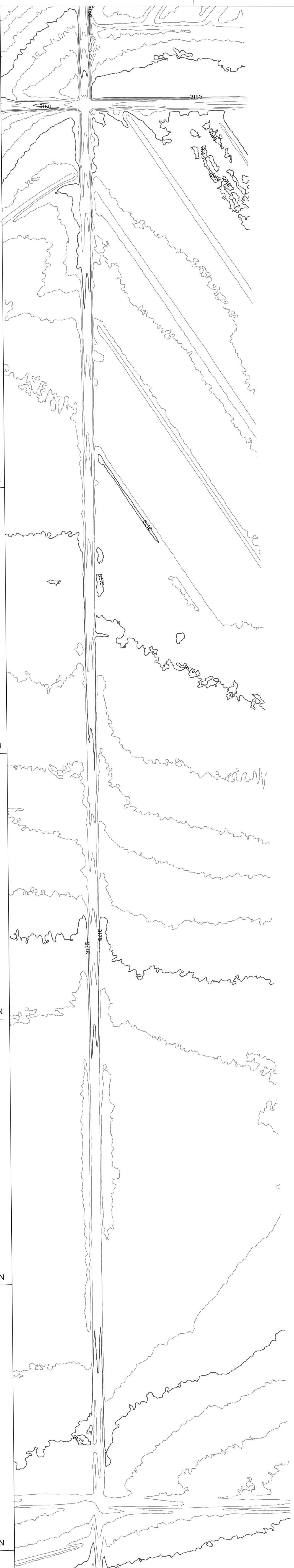
7229000 N

7228000 N

7227000 N


7226000 N

7225000 N



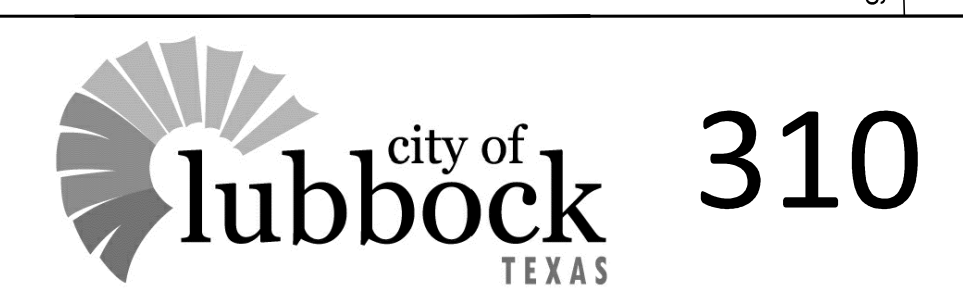
SCALE: 1 INCH = 200 FEET  
1 FOOT CONTOURS

DATE: January/February 2010



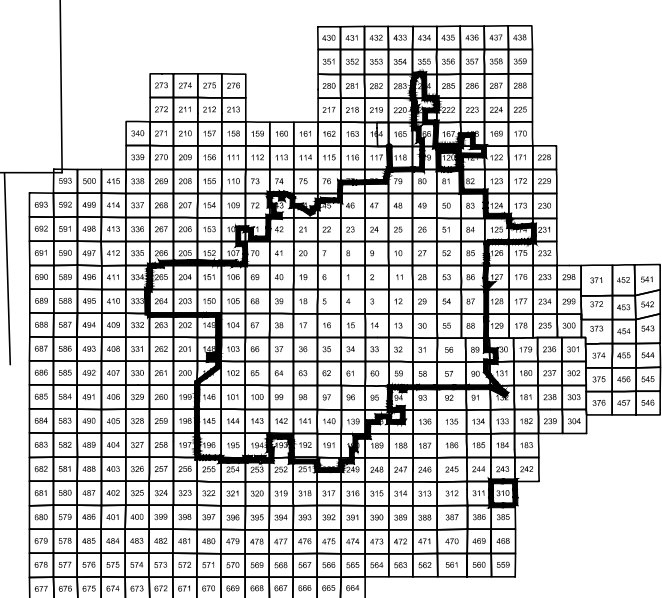

GRID COORDINATES BASED UPON THE  
TEXAS STATE PLANE COORDINATE SYSTEM  
NAD 83, NORTH CENTRAL ZONE  
VERTICAL DATUM NAVD 88

# CITY OF LUBBOCK, TEXAS



310

244	243	242
311	310	
386	385	



969000 E

970000 E

971000 E

972000 E

973000 E

974000 E