

7277000 N
7276000 N
7275000 N
7274000 N
7273000 N

7277000 N
7276000 N
7275000 N
7274000 N
7273000 N
7272000 N

985000 E

986000 E

987000 E

988000 E

989000 E

990000 E

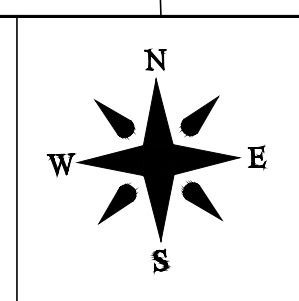
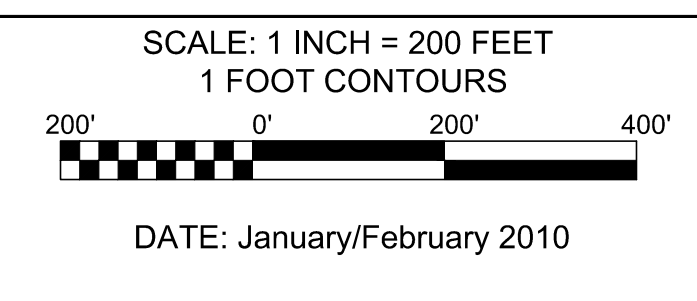
985000 E

986000 E

987000 E


988000 E

989000 E



GRID COORDINATES BASED UPON THE
TEXAS STATE PLANE COORDINATE SYSTEM
NAD 83, NORTH CENTRAL ZONE
VERTICAL DATUM NAVD 88

CITY OF LUBBOCK, TEXAS



298

232	297
233	298 371
234	299 372

