



7273000 N
7272000 N
7271000 N
7270000 N
7269000 N
7268000 N

7273000 N
7272000 N
7271000 N
7270000 N
7269000 N
7268000 N

953000 E

954000 E

955000 E

956000 E

957000 E

958000 E

953000 E

954000 E

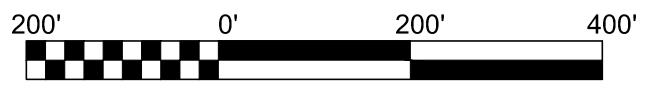
955000 E

956000 E


957000 E

958000 E

SCALE: 1 INCH = 200 FEET
1 FOOT CONTOURS




DATE: January/February 2010



GRID COORDINATES BASED UPON THE
TEXAS STATE PLANE COORDINATE SYSTEM
NAD 83, NORTH CENTRAL ZONE
VERTICAL DATUM NAVD 88

CITY OF LUBBOCK, TEXAS



29

11	28	53
12	29	54
13	30	55

