



SCALE: 1 INCH = 200 FEET
1 FOOT CONTOURS




DATE: January/February 2010



GRID COORDINATES BASED UPON THE
TEXAS STATE PLANE COORDINATE SYSTEM
NAD 83, NORTH CENTRAL ZONE
VERTICAL DATUM NAVD 88

CITY OF LUBBOCK, TEXAS



355	356	357
284	285	286
221	222	223

