



886000 E 887000 E 888000 E 889000 E 890000 E 891000 E 892000 E

7322000 N
7321000 N
7320000 N
7319000 N
7318000 N
7317000 N

7322000 N
7321000 N
7320000 N
7319000 N
7318000 N
7317000 N




SCALE: 1 INCH = 200 FEET
1 FOOT CONTOURS
200' 0' 200' 400'
DATE: January/February 2010



GRID COORDINATES BASED UPON THE
TEXAS STATE PLANE COORDINATE SYSTEM
NAD 83, NORTH CENTRAL ZONE
VERTICAL DATUM NAVD 88

CITY OF LUBBOCK, TEXAS



273	274
272	211

