

7246000 N

7245000 N

7244000 N

7243000 N

7242000 N

7241000 N

964000 E

965000 E

966000 E

967000 E

968000 E

969000 E

7246000 N

7245000 N

7244000 N

7243000 N

7242000 N

7241000 N

964000 E

965000 E

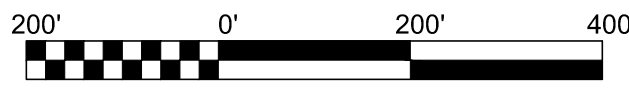
966000 E

967000 E


968000 E

969000 E

SCALE: 1 INCH = 200 FEET  
1 FOOT CONTOURS




DATE: January/February 2010



GRID COORDINATES BASED UPON THE  
TEXAS STATE PLANE COORDINATE SYSTEM  
NAD 83, NORTH CENTRAL ZONE  
VERTICAL DATUM NAVD 88

# CITY OF LUBBOCK, TEXAS



134

92	91	132
135	134	133
186	185	184

