




7253000 N
7252000 N
7251000 N
7250000 N
7249000 N
7248000 N

7253000 N
7252000 N
7251000 N
7250000 N
7249000 N
7248000 N


910000 E 911000 E 912000 E 913000 E 914000 E 915000 E

910000 E 911000 E 912000 E 913000 E 914000 E 915000 E

SCALE: 1 INCH = 200 FEET
1 FOOT CONTOURS

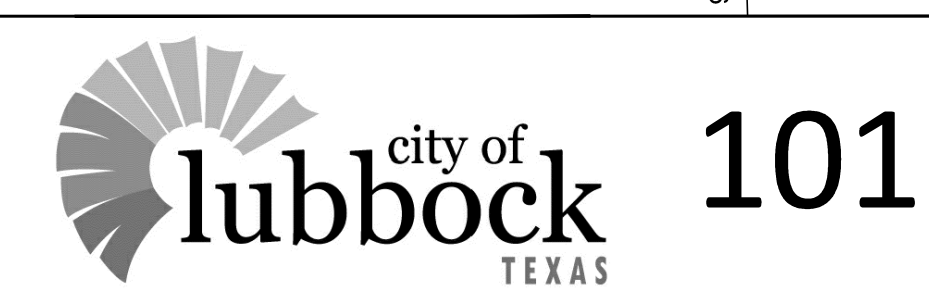


DATE: January/February 2010



GRID COORDINATES BASED UPON THE
TEXAS STATE PLANE COORDINATE SYSTEM
NAD 83, NORTH CENTRAL ZONE
VERTICAL DATUM NAVD 88

CITY OF LUBBOCK, TEXAS



101

147	102	65
146	101	100
145	144	143

